


- Rzeka wolna
- Śryż
- Łódź brzegowy
- Śryż i łódź brzegowy

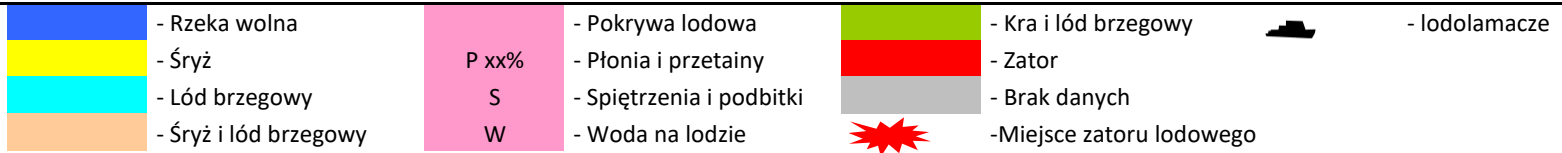
- Pokrywa lodowa
- P xx% - Płonia i przetainy
- S - Spiętrzenia i podbitki
- W - Woda na lodzie

- Kra i łódź brzegowy
- Zator
- Brak danych
- Miejsce zatoru lodowego

 - lodolamacze





KOMUNIKAT O WYSTĘPOWANIU ZJAWISK LODOWYCH NA RZECIE WARTA


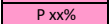
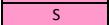

| GRANICE ADMINISTRACYJNE | ZARZĄD ZLEWNI W GORZOWIE WLKP. | | ZARZĄD ZLEWNI W POZNANIU | | | ZARZĄD ZLEWNI W KOLE | | | ZARZĄD ZLEWNI W SIERADZU | | | | | | | | | | | | | | | | | | | | | | | | | | | | | | | | | | | | | |
|------------------------------------|--------------------------------|-----------------------|--------------------------|--------------------|----------------------------|----------------------|------------------------------|------------------|--------------------------|-------------------|--------------------|-------------------|----------------------|-----------------|-----------------|----------------|--------------------|-----|-----|-----|-----|-----|-----|-----|-----|-----|-----------|-------------------|-----|-----|-----|-----|-----|-----|-----|-----|-----|-----|-----|-----|-----|-----|-----|-----|-----|-----|
| | NW GORZÓW WLKP. | NW MIĘDZYCHÓD | NW OBORNIKI | NW POZNAŃ | NW ŚREM | NW WRZEŚNIA | NW KONIN | NW KOŁO | NW SIERADZ | | NW WIELUŃ | | NW RADOMSKO | NW CZĘSTOCHOWA | NW ZAWIERCIE | | | | | | | | | | | | | | | | | | | | | | | | | | | | | | | |
| WODOWSKAZ | Gorzów Wlkp. (056+000) | Skwierzyzna (092+000) | Wronki (171+000) | Oborniki (206+000) | Poznań (M.Rochy) (244+000) | Śrem (292+000) | Nowa Wieś Podgórna (343+000) | Ślawsk (392+000) | Uniejów (467+000) | Sieradz (521+000) | Burzenin (546+000) | Osjaków (571+000) | Działoszyn (620+000) | Bobry (682+000) | Poraj (763+000) | Łęca (774+000) | Krećwilk (792+000) | | | | | | | | | | | | | | | | | | | | | | | | | | | | | |
| DOPIYWY, MIEJSCA CHARAKTERYSTYCZNE | Gorzów Wlkp. | | Noteć | Obra | Wielna | | Poznań | Prosna | Kanał Ślesirski | Konin | Ner | Zb. Jeziorsko | Widawka | Liswarta | Częstochowa | | | | | | | | | | | | | | | | | | | | | | | | | | | | | | | |
| KM | 0 | 18 | 36 | 54 | 72 | 90 | 108 | 126 | 144 | 162 | 180 | 198 | 216 | 234 | 252 | 270 | 288 | 306 | 324 | 342 | 360 | 378 | 396 | 414 | 432 | 450 | 468 | 486 | 504 | 522 | 540 | 558 | 576 | 594 | 612 | 630 | 648 | 666 | 684 | 702 | 720 | 738 | 756 | 774 | 792 | 808 |
| DATA | ZJAWISKA LODOWE | | | | | | | | | | | | | | | | | | | | | | | | | | | | | | | | | | | | | | | | | | | | | |
| 26.02.2021 | [Blue background] | | | | | | | | | | | | | | | | | | | | | | | | | | 8cm / 70% | [Blue background] | | | | | | | | | | | | | | | | | | |
| 01.03.2021 | [Blue background] | | | | | | | | | | | | | | | | | | | | | | | | | | 5cm / 50% | [Blue background] | | | | | | | | | | | | | | | | | | |
| 02.03.2021 | [Blue background] | | | | | | | | | | | | | | | | | | | | | | | | | | 5cm / 40% | [Blue background] | | | | | | | | | | | | | | | | | | |
| 03.03.2021 | [Blue background] | | | | | | | | | | | | | | | | | | | | | | | | | | 4cm / 30% | [Blue background] | | | | | | | | | | | | | | | | | | |
| 04.03.2021 | [Blue background] | | | | | | | | | | | | | | | | | | | | | | | | | | 3cm / 10% | [Blue background] | | | | | | | | | | | | | | | | | | |







KOMUNIKAT O WYSTĘPOWANIU ZJAWISK LODOWYCH NA RZECIE KANAŁ ŚLESIŃSKI

| | | | | |
|------------------------------------|--|--------|------------|-------------|
| GRANICE ADMINISTRACYJNE | Zarząd Zlewni w Kole | | | |
| | NW Konin | | | |
| WODOWSKAZ | Konin (0+022) | | | |
| DOPŁYWY, MIEJSCA CHARAKTERYSTYCZNE | | | | |
| KM | 000+000 4 6 8 10 12 14 16 18 20 22 026+460 | | | |
| DATA | ZJAWISKA LODOWE | | | |
| 26.02.2021 | 3cm / 100% | [Blue] | 2cm / 100% | 10cm / 100% |
| 01.03.2021 | [Blue] | | 1cm / 100% | 8cm / 100% |
| 02.03.2021 | [Blue] | | 1cm / 100% | 8cm / 100% |
| 03.03.2021 | [Blue] | | | 8cm / 100% |
| 04.03.2021 | [Blue] | | | 7cm / 100% |

-  - Rzeka wolna
-  - Śryż
-  - Lód brzegowy
-  - Śryż i lód brzegowy

-  - Pokrywa lodowa
-  - Płonia i przetainy
-  - Spiętrzenia i podbitki
-  - Woda na lodzie





-  - Kra i lód brzegowy
-  - Zator
-  - Brak danych
-  - miejsce zatoru lodowego











Lodołamacze


KOMUNIKAT O WYSTĘPOWANIU ZJAWISK LODOWYCH NA NOTECI, KANAŁE BYDGOSKIM, J. GOPŁO, KANAŁE ŚLESIŃSKIM

| GRANICE ADMINISTRACYJNE | ZARZĄD ZLEWNI W PILE | | | | | | | | | | | | | | ZARZĄD ZLEWNI W INOWROCŁAWIU | | | | | | | | | | | | | | | | | | | | | | | | | | | | |
|------------------------------------|----------------------|-----------|----------------|-------|--------------|--------|-------------|--------------|--------|-------------------------------|--|--|--|---------------------------|------------------------------|--------------|--|--|-------------|---------|--|--|--|-----------------|------------|--|--|-------------|----------------|--|--|--|---------------|--|--|--|-----------------|--|---------------|--|--|--|--|
| | NW DREZDENKO | | | | NW TRZCIANKA | | | | | NW CHODZIEŻ | | | | | NW NAKŁO N. NOTECIĄ | NW BYDGOSZCZ | | | | NW ŻNIN | | | | | ZPH PAKOŚĆ | | | | | | | | | | | | | | | | | | |
| WODOWSKAZ | SANTOK | GOŚCIMIEC | NOWE DREZDENKO | KRZYŻ | CZARNIKÓW | UJŚCIE | BIAŁOŚLIWIE | NAKŁO ZACHÓD | 38+900 | | | | | | | | | | | | | | | | | | | | | | | | | | | | | | | | | | |
| | | | | | | | | | | NOTEĆ DOLNA SWOBODNIE PŁYNĄCA | | | | NOTEĆ DOLNA SKANALIZOWANA | | | | | | | | | | KANAŁ BYDGOSKI | | | | NOTEĆ GÓRNA | | | | | J. GOPŁO | | | | KANAŁ ŚLESIŃSKI | | | | | | |
| DOPŁYWY, MIEJSCA CHARAKTERYSTYCZNE | DRAWA | | | | GWDA | | | | | | | | | | ŁOŻONKA | | | | STARA NOTEC | | | | | NOTEĆ ZACHODNIA | | | | | | | | | | | | | | | | | | | |
| | KM | | | | | | | | | | | | | | KM | | | | | | | | | | | | | | | | | | | | | | | | | | | | |
| DATA | ZJAWISKA LODOWE | | | | | | | | | | | | | | | | | | | | | | | | | | | | | | | | | | | | | | | | | | |
| 28.02.2021 | | | | | | | | | | | | | | | | | | | | | | | | | | | | | 3-8 cm / 100 % | | | | 1-5 cm / 100% | | | | | | 8 cm / 100% | | | | |
| 01.03.2021 | | | | | | | | | | | | | | | | | | | | | | | | | | | | | 1-8 cm / 100 % | | | | 1-5 cm / 100% | | | | | | 1-8 cm / 100% | | | | |
| 02.03.2021 | | | | | | | | | | | | | | | | | | | | | | | | | | | | | 1-8 cm / 100 % | | | | 1-5 cm / 100% | | | | | | 1-8 cm / 100% | | | | |
| 03.03.2021 | | | | | | | | | | | | | | | | | | | | | | | | | | | | | 1-8 cm / 100 % | | | | 1-5 cm / 100% | | | | | | 1-8 cm / 100% | | | | |
| 04.03.2021 | | | | | | | | | | | | | | | | | | | | | | | | | | | | | 1-8 cm / 100 % | | | | 1-4 cm / 100% | | | | | | 1-8 cm / 100% | | | | |

-  - Rzeka wolna
-  - Śryż
-  - Łód brzegowy
-  - Śryż i łód brzegowy














-  P xx% - Pokrywa lodowa
-  S - Płonia i przetainy
-  S - Spiętrzenia i podbitki
-  W - Woda na lodzie

-  - Kra i łód brzegowy
-  - Zator
-  - Brak danych
-  - miejsce zatoru lodowego

 - lodołamacze

KOMUNIKAT O WYSTĘPOWANIU ZJAWISK LODOWYCH NA RZECIE WISŁA











| KM | DOPEŁYWY, MIEJSCA CHARAKTERYSTYCZNE | WODOWSKAZ | GRANICE ADMINISTRACYJNE | |
|----------------------|-------------------------------------|--------------------------|--------------------------|-----------------------------|
| | | | Zarząd Zlewni w Krakowie | Zarząd Zlewni w Sandomierzu |
| 0+000 | | Las (16+300) | | |
| 14 | ujście Skawy | Smolice (23+300) | | |
| 21 | | Czernichów-Prom (45+300) | | |
| 28 | | | | |
| 35 | | | | |
| 42 | | | | |
| 49 | | | | |
| 56 | ujście Skawinki | Kraków-Bielany (69+200) | | |
| 63 | | | | |
| 70 | | | | |
| 77 | | | | |
| 84 | | | | |
| 91 | | | | |
| 98 | | | | |
| 105 | | | | |
| 112 | | | | |
| 119 | | Sierosławice (130+500) | | |
| 126 | | | | |
| 133 | ujście Raby | Popędzyna (138+000) | | |
| 140 | | | | |
| 147 | | | | |
| 154 | ujście Dunajca | Karsy (166+000) | | |
| 161 | | | | |
| 168 | | | | |
| 175 | | | | |
| 182 | | | | |
| 189 | | Szczucin (194+100) | | |
| 196 | | | | |
| 203 | | | | |
| 210 | | | | |
| 217 | | | | |
| 224 | ujście Wisłoki | | | |
| 231 | | Koło (240+800) | | |
| 238 | | | | |
| 245 | | | | |
| 252 | | | | |
| 259 | | Sandomierz (268+400) | | |
| 266 | | | | |
| 273 | ujście Sanu | | | |
| 280 | | Zawichost (287+600) | | |
| 295+200 | ujście Sanny | | | |
| DATA ZJAWISKA LODOWE | | | | |
| 2021-03-01 | | | | |
| 2021-03-02 | | | | |
| 2021-03-03 | | | | |
| 2021-03-04 | | | | |

| | | | | | | | |
|---|-----------------------|---|--------------------------|---|---------------------------|---|---------------|
|  | - Rzeka wolna |  | - Pokrywa lodowa |  | - Kra i lód brzegowy |  | - lodolamacze |
|  | - Śryż |  | - Płonia i przetainy |  | - Zator | | |
|  | - Lód brzegowy |  | - Spiętrzenia i podbitki |  | - Brak danych | | |
|  | - Śryż i lód brzegowy |  | - Woda na lodzie |  | - miejsce zatoru lodowego | | |

KOMUNIKAT NR 53 [2020/2021] Z DNIA 04.03.2021 O WYSTĘPOWANIU ZJAWISK LODOWYCH NA WIŚLE

| GRANICE ADMINISTRACYJNE | Zarząd Zlewni w Radomiu | | | | | Zarząd Zlewni w Warszawie | | | | Zarząd Zlewni we Włocławku | | | | | | | | | | | | | | | | | | | | | | | | | | | | | | | | | | | | | | |
|-------------------------------------|-------------------------|-------------|------------------|-------------|------------------|---------------------------|--------------------|------------|-----|----------------------------|---------------------|-----------------------|---------------------|-----------|-----|-----|-----|-----|-----|-----|-----|-----|-----|-----|-----|-----|-----|-----|-------------|-----|-------------|-----|-------------|-----|-------------|-----|-------------|-----|-----|-----|-----|-----|-----|-----|-----|-----|-----|-----|
| | N.W. Annapol | N.W. Lipsko | N.W. Zwoleni | N.W. Puławy | N.W. Kozienice | N.W. Garwolin | N.W. Góra Kalwaria | N.W. Żerań | | N.W. Wyszogród | N.W. Płock | | N.W. Włocławek | | | | | | | | | | | | | | | | | | | | | | | | | | | | | | | | | | | |
| WODOWSKAZ | ANNOPOL (298+ 400) | | PUŁAWY (372+000) | | DĘBLIN (394+000) | WARSZAWA (513+000) | | | | MODLIN (552+000) | WYSZOGRÓD (587+000) | KEPA POLSKA (607+000) | WŁOCŁAWEK (679+000) | | | | | | | | | | | | | | | | | | | | | | | | | | | | | | | | | | | |
| DOPEŁYWI, MIEJSCA CHARAKTERYSTYCZNE | | | Puławy | | Dęblin | Góra Kalwaria | | | | Warszawa | Wyszogród | | Płock | Włocławek | | | | | | | | | | | | | | | | | | | | | | | | | | | | | | | | | | |
| KM | 295 | 311 | 319 | 327 | 335 | 343 | 351 | 359 | 367 | 375 | 383 | 391 | 399 | 407 | 415 | 423 | 431 | 439 | 447 | 455 | 463 | 471 | 479 | 487 | 495 | 503 | 511 | 519 | 527 | 535 | 543 | 551 | 559 | 567 | 575 | 583 | 591 | 599 | 607 | 615 | 623 | 631 | 639 | 647 | 655 | 663 | 671 | 684 |
| DATA | ZJAWISKA LODOWE | | | | | | | | | | | | | | | | | | | | | | | | | | | | | | | | | | | | | | | | | | | | | | | |
| 26.02.2021 | S | | | | | | | | | | | | | | | | | | | | | | | | | | | | 90%/10% kra | | 60%/20% kra | | | | | | | | | | | | | | | | | |
| 27.02.2021 | S | | | | | | | | | | | | | | | | | | | | | | | | | | | | 80%/10% kra | | 80%/20% kra | | 80%/20% kra | | 60%/10% kra | | | | | | | | | | | | | |
| 28.02.2021 | 50% | | | | | | | | | | | | | | | | | | | | | | | | | | | | 40% | | 80%/10% kra | | 80%/20% kra | | 80% | | 60%/10% kra | | | | | | | | | | | |
| 01.03.2021 | 30% | | | | | | | | | | | | | | | | | | | | | | | | | | | | 20%/10% | | 40% | | 70%/20% kra | | 80% | | 60%/10% kra | | | | | | | | | | | |
| 02.03.2021 | 10% | | | | | | | | | | | | | | | | | | | | | | | | | | | | 20% | | 40% | | 70%/10% kra | | 60%/20% kra | | P-10% | | | | | | | | | | | |
| 03.03.2021 | 10% | | | | | | | | | | | | | | | | | | | | | | | | | | | | 30% | | 70% | | | | | | | | | | | | | | | | | |
| 04.03.2021 | 10% | | | | | | | | | | | | | | | | | | | | | | | | | | | | 10% | | 20% | | | | | | | | | | | | | | | | | |

KOMUNIKAT NR 68 [2020/2021] Z DNIA 04.03.2021 O WYSTĘPOWANIU ZJAWISK LODOWYCH NA RZECIE WISŁOKA

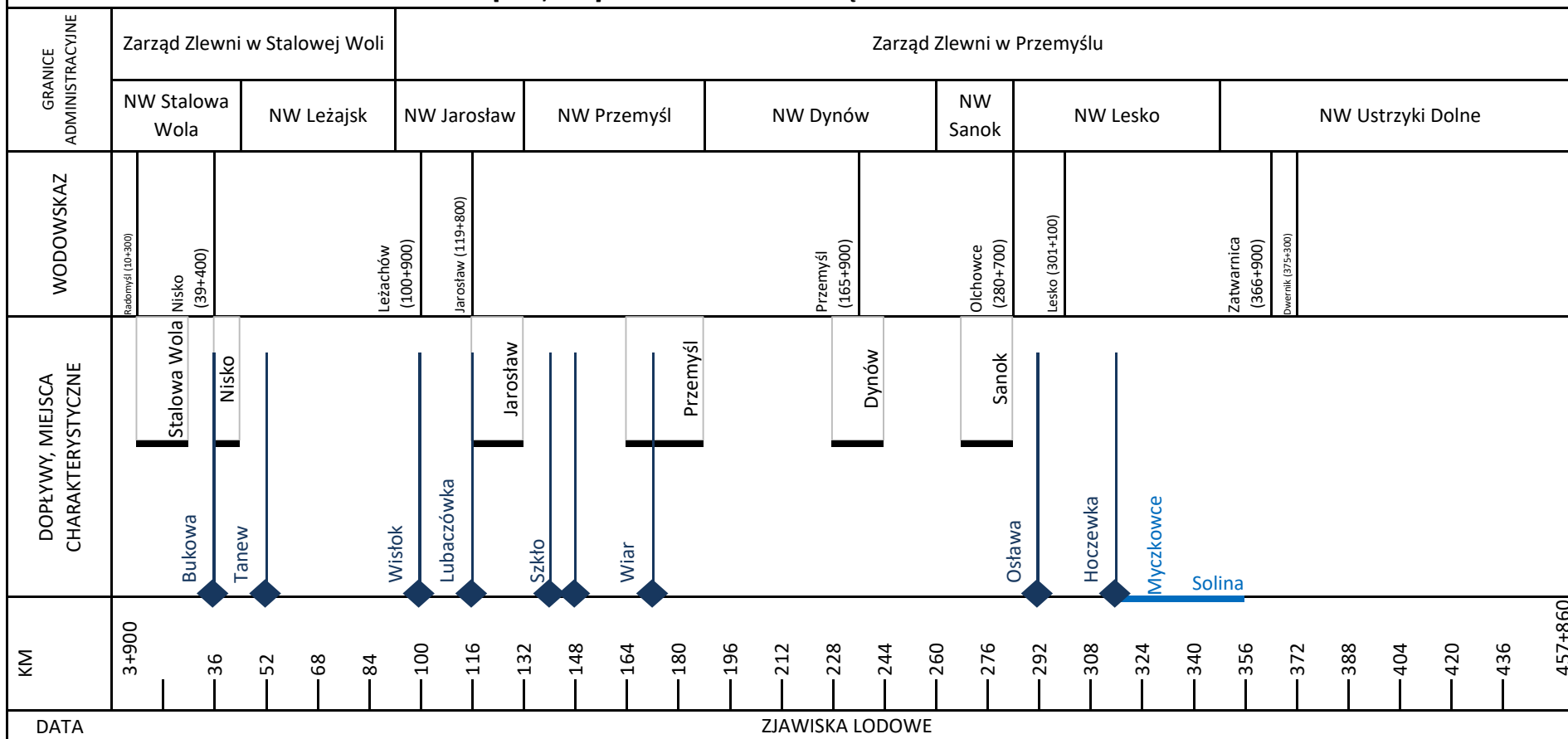
| | | | | | | | |
|---|-----------------------|---|--------------------------|---|---------------------------|---|---------------|
|  | - Rzeka wolna |  | - Pokrywa lodowa |  | - Kra i lód brzegowy |  | - lodolamacze |
|  | - Śryż | P xx% | - Płonia i przetainy |  | - Zator | | |
|  | - Lód brzegowy | S | - Spiętrzenia i podbitki |  | - Brak danych | | |
|  | - Śryż i lód brzegowy | W | - Woda na lodzie |  | - miejsce zatoru lodowego | | |

| | | | | | | | | | | | | | | | | | | | | | | | | | | | | |
|------------------------------------|-----------------------|----|------------------|----|------------------|----|--------------------|----|------------------|----|-------------------------|----|----|----|----|----|-----|-----|-----|-----|-----|-----|-----|-----|-----|-----|-----|---------|
| GRANICE ADMINISTRACYJNE | Zarząd Zlewni w Jaśle | | | | | | | | | | | | | | | | | | | | | | | | | | | |
| | NW Mielec | | | | NW Dębica | | | | NW Jasło | | | | | | | | | | | | | | | | | | | |
| WODOWSKAZ | Mielec 2 (19+040) | | Pustków (47+450) | | Łabuzie (69+800) | | Krajowice (98+000) | | Żółków (110+550) | | Krempna-Kotań (144+500) | | | | | | | | | | | | | | | | | |
| DOPŁYWY, MIEJSCA CHARAKTERYSTYCZNE | Mielec | | Brzeźnica | | Dębica | | Jasiołka, Ropa | | Jasło | | Krempna | | | | | | | | | | | | | | | | | |
| KM | 2+755 | 15 | 21 | 27 | 33 | 39 | 45 | 51 | 57 | 63 | 69 | 75 | 81 | 87 | 93 | 99 | 105 | 111 | 117 | 123 | 129 | 135 | 141 | 147 | 153 | 159 | 165 | 173+300 |
| DATA | ZJAWISKA LODOWE | | | | | | | | | | | | | | | | | | | | | | | | | | | |

| | |
|------------|--|
| 2021-02-28 | |
| 2021-03-01 | |
| 2021-03-02 | |
| 2021-03-03 | |
| 2021-03-04 | |

- Rzeka wolna
- Śryż
- Łódź brzegowy
- Śryż i łódź brzegowy
- Pokrywa lodowa
- Płonia i przetainy
- Spiętrzenia i podbitki
- Woda na lodzie
- Kra i łódź brzegowy
- Zator
- Brak danych
- miejsce zatoru lodowego
- lodolamacze

KOMUNIKAT NR 68 [2020/2021] Z DNIA 04.03.2021 O WYSTĘPOWANIU ZJAWISK LODOWYCH NA RZECE SAN



| | | | | |
|------------|--|--|--|--|
| 2021-02-28 | | | | |
| 2021-03-01 | | | | |
| 2021-03-02 | | | | |
| 2021-03-03 | | | | |
| 2021-03-04 | | | | |

- Rzeka wolna
- Śryż
- Łódź brzegowy
- Śryż i łódź brzegowy
- P xx% - Płonia i przetainy
- S - Spiętrzenia i podbitki
- W - Woda na lodzie
- Kra i łódź brzegowy
- Zator
- Brak danych
- miejsce zatoru lodowego
- lodolamacze

KOMUNIKAT O WYSTĘPOWANIU ZJAWISK LODOWYCH NA RZECIE BUG

| GRANICE ADMINISTRACYJNE | RZGW w Warszawie | Zarząd Zlewni w Sokołowie Podlaskim | | | | | | Zarząd Zlewni w Białej Podlaskie | | | | | | | | | | | | | | | | | | | | | | | | | | | | | | | |
|------------------------------------|-----------------------|-------------------------------------|------------------------|---------------|--------------------|--------------------|-------------------|----------------------------------|--------------------|--------------------|--------------------|----------|-----------|--------|-----|-----|---------------|-----|-----|-----|-----|-----|-----|-----|-----|-----|-----|-----|-----|-----|-----|-----|-----|-----|-----|-----|-----|---------|--|
| | Zarząd Zlewni w Dębem | NW Ostrów Mazowiecka | NW Wysokie Mazowieckie | NW Łosice | NW Siemiatycze | NW Włodawa | NW Włodawa | | | | | NW Chełm | | | | | NW Hrubieszów | | | | | | | | | | | | | | | | | | | | | | |
| WODOWSKAZ | WYSZKÓW (34+000) | MAŁKINIA (98+000) | FRANKOPOL (163+000) | | KRZYCZEW (269+000) | TERESPÓL (283+000) | WŁODAWA (378+000) | WŁODAWA (382+000) | DOROHUSK (463+000) | STRZYŻÓW (537+000) | STRZYŻÓW (548+000) | | | | | | | | | | | | | | | | | | | | | | | | | | | | |
| DOPŁYWY, MIEJSCA CHARAKTERYSTYCZNE | Liwiec | Brok | Nurzec | Drohiczyn | Krzna | Włodawa | | | | | | | Wetnianka | Huczwa | | | | | | | | | | | | | | | | | | | | | | | | | |
| KM | 0 | 28 | 43 | 58 | 73 | 88 | 103 | 118 | 133 | 148 | 163 | 178 | 193 | 208 | 223 | 238 | 253 | 268 | 283 | 298 | 313 | 328 | 343 | 358 | 373 | 388 | 403 | 418 | 433 | 448 | 463 | 478 | 493 | 508 | 523 | 538 | 553 | 587+200 | |
| DATA | ZJAWISKA LODOWE | | | | | | | | | | | | | | | | | | | | | | | | | | | | | | | | | | | | | | |
| 26.02.2021 | 5-15cm / 100% | 10-30cm / 80% | 30% | 10-30cm / 90% | 20% | 10-30cm / 80% | | 30% | 50% | 30% | 40% | 20% | | | | | | | | | | | | | | | | | | | | | | | | | | | |
| 27.02.2021 | 4-12cm / 100% | 10-30cm / 80% | 30% | 10-30cm / 90% | 20% | 10-30cm / 80% | | 30% | 40% | 50% | 40% | 10% | | | | | | | | | | | | | | | | | | | | | | | | | | | |
| 28.02.2021 | 4-12cm / 100% | 10-30cm / 80% | 30% | 10-30cm / 80% | 20% | 10-30cm / 80% | | 30% | | | 30% | 10% | | | | | | | | | | | | | | | | | | | | | | | | | | | |
| 01.03.2021 | 4-12cm / 70% | 10-30cm / 80% | 10% | 10-30cm / 70% | 10% | 10-30cm / 80% | | 20% | | | 20% | 10% | | | | | | | | | | | | | | | | | | | | | | | | | | | |
| 02.03.2021 | 4-12 cm/60% | 10-20cm / 80% | 10% | 10-20cm / 70% | 10% | 10-20cm / 80% | | 10% | | | 10% | 10% | | | | | | | | | | | | | | | | | | | | | | | | | | | |
| 03.03.2021 | 4-12cm / 60% | 50% / 20% | | | | | | | | | | | | | | | | | | | | | | | | | | | | | | | | | | | | | |
| 04.03.2021 | | 20% / 30% | | | | | | | | | | | | | | | | | | | | | | | | | | | | | | | | | | | | | |

