




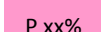
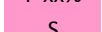
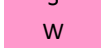







-  - Rzeka wolna
-  - Śryż
-  - Łódź brzegowy
-  - Śryż i łódź brzegowy













-  - Pokrywa lodowa
-  - Płonia i przetainy
-  - Spiętrzenia i podbitki
-  - Woda na lodzie

-  - Kra i łódź brzegowy
-  - Zator
-  - Brak danych
-  - miejsce zatoru lodowego

 - lodolamacze

KOMUNIKAT O WYSTĘPOWANIU ZJAWISK LODOWYCH NA RZECIE WARTA

| GRANICE ADMINISTRACYJNE | ZARZĄD ZLEWNI W GORZOWIE WLKP. | | ZARZĄD ZLEWNI W POZNANIU | | | ZARZĄD ZLEWNI W KOLE | | | ZARZĄD ZLEWNI W SIERADZU | | | | | | | | | | | | | | | | | | | | | | | | | | | | | | | | | | | | | |
|------------------------------------|--------------------------------|----------------------|--------------------------|--------------------|-----------------------------|----------------------|------------------------------|------------------|--------------------------|-------------------|--------------------|-------------------|----------------------|-----------------|-----------------|-----------------|---------------------|-----------|-----|-----|-----|-----|-----|-----|-----|-----|-----|-----|-----|-----|-----|-----|-----|-----|-----|-----|-----|-----|-----|-----|-----|-----|-----|-----|-----|-----|
| | NW GORZÓW WLKP. | NW MIĘDZYCHÓD | NW OBORNIKI | NW POZNAŃ | NW ŚREM | NW WRZEŚNIA | NW KONIN | NW KOŁO | NW SIERADZ | | NW WIELUŃ | | NW RADOMSKO | NW CZĘSTOCHOWA | NW ZAWIERCIE | | | | | | | | | | | | | | | | | | | | | | | | | | | | | | | |
| WODOWSKAZ | Gorzów Wlkp. (056+000) | Skwierzyna (092+000) | Wronki (171+000) | Oborniki (206+000) | Poznań (M. Rocha) (244+000) | Śrem (292+000) | Nowa Wieś Podgórna (343+000) | Ślawsk (392+000) | Uniejów (467+000) | Sieradz (521+000) | Burzenin (546+000) | Osjaków (571+000) | Działoszyn (620+000) | Bobry (682+000) | Poraj (763+000) | Łgota (774+000) | Krećciwik (792+000) | | | | | | | | | | | | | | | | | | | | | | | | | | | | | |
| DOPŁYWY, MIEJSCA CHARAKTERYSTYCZNE | Gorzków | Noteć | Obra | Wetna | Poznań | Prosna | Kanał Ślesi | Konin | Ner | Zb. Jeziorsko | Widawka | Liswarta | | | | | Częstochowa | Zb. Poraj | | | | | | | | | | | | | | | | | | | | | | | | | | | | |
| KM | 0 | 18 | 36 | 54 | 72 | 90 | 108 | 126 | 144 | 162 | 180 | 198 | 216 | 234 | 252 | 270 | 288 | 306 | 324 | 342 | 360 | 378 | 396 | 414 | 432 | 450 | 468 | 486 | 504 | 522 | 540 | 558 | 576 | 594 | 612 | 630 | 648 | 666 | 684 | 702 | 720 | 738 | 756 | 774 | 792 | 808 |
| DATA | ZJAWISKA LODOWE | | | | | | | | | | | | | | | | | | | | | | | | | | | | | | | | | | | | | | | | | | | | | |
| 2019-02-25 | | | | | | | | | | | | | | | | | | | | | | | | | | | | | | | | | | | | | | | | | | | | | | |
| 2019-02-26 | | | | | | | | | | | | | | | | | | | | | | | | | | | | | | | | | | | | | | | | | | | | | | |
| 2019-02-27 | | | | | | | | | | | | | | | | | | | | | | | | | | | | | | | | | | | | | | | | | | | | | | |
| 2019-02-28 | | | | | | | | | | | | | | | | | | | | | | | | | | | | | | | | | | | | | | | | | | | | | | |
| 2019-03-01 | | | | | | | | | | | | | | | | | | | | | | | | | | | | | | | | | | | | | | | | | | | | | | |
| 2019-03-04 | | | | | | | | | | | | | | | | | | | | | | | | | | | | | | | | | | | | | | | | | | | | | | |
| 2019-03-05 | | | | | | | | | | | | | | | | | | | | | | | | | | | | | | | | | | | | | | | | | | | | | | |

| | | | | | |
|---|-----------------------|---|--------------------------|---|---------------------------|
|  | - Rzeka wolna |  | - Pokrywa lodowa |  | - Kra i lód brzegowy |
|  | - Śryż |  | - Płonia i przetainy |  | - Zator |
|  | - Lód brzegowy |  | - Spiętrzenia i podbitki |  | - Brak danych |
|  | - Śryż i lód brzegowy |  | - Woda na lodzie |  | - miejsce zatoru lodowego |

KOMUNIKAT NR 38 [2018/2019] Z DNIA 05.03.2019 O WYSTĘPOWANIU ZJAWISK LODOWYCH NA NARWI

| GRANICE ADMINISTRACYJNE | RZGW w Warszawie | | RZGW w Białymstoku | | | | | | | | | | | | | | | | | | | | | | | | | | | | | | | | | | | | | |
|-------------------------------------|----------------------------|----|---------------------------|---------------------|--------------------|-----------------|-------|------|-------|----|----|----|----|----|----|----|-----|-----|-----|-----|-----|-----|-----|-----|-----|-----|-----|-----|-----|-----|-----|-----|-----|-----|-----|-----|-----|-----|-----|-----|
| | Zarząd Zlewni w Dębem | | Zarząd Zlewni w Ostrołęce | | | | | | | | | | | | | | | | | | | | | | | | | | | | | | | | | | | | | |
| WODOWSKAZ | ZAMBSKI KOŚCIELNE (81+000) | | ROŻAN (117+000) | OSTROŁĘKA (147+000) | NOWOGRÓD (180+000) | WIZNA (246+000) | | | | | | | | | | | | | | | | | | | | | | | | | | | | | | | | | | |
| DOPEŁYWI, MIEJSCA CHARAKTERYSTYCZNE | Pułtusk | | Orzyc | Orz | Omulew | EC Ostrołęka | Szkwa | Pisa | Łomża | | | | | | | | | | | | | | | | | | | | | | | | | | | | | | | |
| KM | 0 | 12 | 18 | 24 | 30 | 36 | 42 | 48 | 54 | 60 | 66 | 72 | 78 | 84 | 90 | 96 | 102 | 108 | 114 | 120 | 126 | 132 | 138 | 144 | 150 | 156 | 162 | 168 | 174 | 180 | 186 | 192 | 198 | 204 | 210 | 216 | 222 | 228 | 234 | 249 |
| DATA | ZJAWISKA LODOWE | | | | | | | | | | | | | | | | | | | | | | | | | | | | | | | | | | | | | | | |
| 2019-02-25 | | | | | | | | | | | | | | | | | | | | | | | | | | | | | | | | | | | | | | | | |
| 2019-02-26 | | | | | | | | | | | | | | | | | | | | | | | | | | | | | | | | | | | | | | | | |
| 2019-02-27 | | | | | | | | | | | | | | | | | | | | | | | | | | | | | | | | | | | | | | | | |
| 2019-02-28 | | | | | | | | | | | | | | | | | | | | | | | | | | | | | | | | | | | | | | | | |
| 2019-03-01 | | | | | | | | | | | | | | | | | | | | | | | | | | | | | | | | | | | | | | | | |
| 2019-03-04 | | | | | | | | | | | | | | | | | | | | | | | | | | | | | | | | | | | | | | | | |
| 2019-03-05 | | | | | | | | | | | | | | | | | | | | | | | | | | | | | | | | | | | | | | | | |
| | | | | | | | | | | | | | | | | | | | | | | | | | | | | | | | | | | | | | | | | |
| | | | | | | | | | | | | | | | | | | | | | | | | | | | | | | | | | | | | | | | | |
| | | | | | | | | | | | | | | | | | | | | | | | | | | | | | | | | | | | | | | | | |
| | | | | | | | | | | | | | | | | | | | | | | | | | | | | | | | | | | | | | | | | |
| | | | | | | | | | | | | | | | | | | | | | | | | | | | | | | | | | | | | | | | | |

| | | | | | | | |
|--|-----------------------|--|--------------------------|--|---------------------------|--|---------------|
| | - Rzeka wolna | | - Pokrywa lodowa | | - Kra i lód brzegowy | | - lodolamacze |
| | - Śryż | | - Płonia i przetainy | | - Zator | | |
| | - Lód brzegowy | | - Spiętrzenia i podbitki | | - Brak danych | | |
| | - Śryż i lód brzegowy | | - Woda na lodzie | | - miejsce zatoru lodowego | | |





KOMUNIKAT NR 41 [2018/2019] Z DNIA 05.03.2019 O WYSTĘPOWANIU ZJAWISK LODOWYCH NA WIŚLE


| GRANICE ADMINISTRACYJNE | Zarząd Zlewni w Radomiu | | | | | Zarząd Zlewni w Warszawie | | | | Zarząd Zlewni we Włocławku | | | | | | | | | | | | | | | | | | | | | | | | | | | | | | | | | | | | | | |
|-------------------------------------|-------------------------|-------------|------------------|-------------|------------------|---------------------------|--------------------|------------|------------------|----------------------------|-----------------------|---------------------|-----|-----|-----|-----|-----|-----|-----|-----|-----|-----|-----|-----|-----|-----|-----|-----|-----|-----|-----|-----|-----|-----|-----|-----|-----|-----|-----|-----|-----|-----|-----|-----|-----|-----|-----|-----|
| | N.W. Annopol | N.W. Lipsko | N.W. Zwolenie | N.W. Puławy | N.W. Koźienice | N.W. Garwolin | N.W. Góra Kalwaria | N.W. Żerań | | N.W. Wyszogród | N.W. Płock | N.W. Włocławek | | | | | | | | | | | | | | | | | | | | | | | | | | | | | | | | | | | | |
| WODOWSKAZ | ANNOPOL (298+400) | | PUŁAWY (372+000) | | DĘBLIN (394+000) | WARSZAWA (513+000) | | | MODLIN (552+000) | WYSZOGRÓD (587+000) | KEPA POLSKA (607+000) | WŁOCŁAWEK (679+000) | | | | | | | | | | | | | | | | | | | | | | | | | | | | | | | | | | | | |
| DOPEŁYWI, MIEJSCA CHARAKTERYSTYCZNE | Kamienna | | Puławy | | Wieża | Góra Kalwaria | | Warszawa | | Wyszogród | Płock | Włocławek | | | | | | | | | | | | | | | | | | | | | | | | | | | | | | | | | | | | |
| KM | 295 | 311 | 319 | 327 | 335 | 343 | 351 | 359 | 367 | 375 | 383 | 391 | 399 | 407 | 415 | 423 | 431 | 439 | 447 | 455 | 463 | 471 | 479 | 487 | 495 | 503 | 511 | 519 | 527 | 535 | 543 | 551 | 559 | 567 | 575 | 583 | 591 | 599 | 607 | 615 | 623 | 631 | 639 | 647 | 655 | 663 | 671 | 684 |
| DATA | ZJAWISKA LODOWE | | | | | | | | | | | | | | | | | | | | | | | | | | | | | | | | | | | | | | | | | | | | | | | |
| 2019-02-25 | [Blue shaded area] | | | | | | | | | | | | | | | | | | | | | | | | | | | | | | | | | | | | | | | | | | | | | | | |
| 2019-02-26 | | | | | | | | | | | | | | | | | | | | | | | | | | | | | | | | | | | | | | | | | | | | | | | | |
| 2019-02-27 | | | | | | | | | | | | | | | | | | | | | | | | | | | | | | | | | | | | | | | | | | | | | | | | |
| 2019-02-28 | | | | | | | | | | | | | | | | | | | | | | | | | | | | | | | | | | | | | | | | | | | | | | | | |
| 2019-03-01 | | | | | | | | | | | | | | | | | | | | | | | | | | | | | | | | | | | | | | | | | | | | | | | | |
| 2019-03-04 | | | | | | | | | | | | | | | | | | | | | | | | | | | | | | | | | | | | | | | | | | | | | | | | |
| 2019-03-05 | [Blue shaded area] | | | | | | | | | | | | | | | | | | | | | | | | | | | | | | | | | | | | | | | | | | | | | | | |





- śryż
- śryż i lód
- lód brzegowy
- pokrywa lodowa
- rzeka wolna
- kra
- w - woda na lodzie
- zator
- s - spiętrzenia i podbitki
- miejsce zatoru lodowego
- [cm], - grubość lodu [cm] / % pokrycia


KOMUNIKAT O WYSTĘPOWANIU ZJAWISK LODOWYCH NA RZECIE SAN

| | GRANICE ADMINISTR | | | | | | | | | | | | | | | | | | | | | | | | | | | | | |
|------------|-------------------|---------------------------|----------------|--------------------|--------------------|--------------------|--------------------|-----------------|----------------------|-------------------|-----|-----|-----|-----|-----|-----|-----|-----|-----|-----|-----|-----|-----|-----|-----|-----|-----|-----|-----|--|
| | | Zarząd Zlewni w Przemyślu | | | | | | | | | | | | | | | | | | | | | | | | | | | | |
| | WODOWSKAZ | Radomyśl (10+300) | Nisko (39+400) | Leżachów (100+900) | Jarosław (119+800) | Przemyśl (165+900) | Olchowce (280+700) | Lesko (301+100) | Zatwarnica (366+900) | Dwernik (375+300) | | | | | | | | | | | | | | | | | | | | |
| KM | | 0 | 32 | 48 | 64 | 80 | 96 | 112 | 128 | 144 | 160 | 176 | 192 | 208 | 224 | 240 | 256 | 272 | 288 | 304 | 320 | 336 | 352 | 368 | 384 | 400 | 416 | 432 | 458 | |
| DATA | ZJAWISKA LODOWE | | | | | | | | | | | | | | | | | | | | | | | | | | | | | |
| 2019-02-25 | | | | | | | | | | | | | | | | | | | | | | | | | | | | | | |
| 2019-02-26 | | | | | | | | | | | | | | | | | | | | | | | | | | | | | | |
| 2019-02-27 | | | | | | | | | | | | | | | | | | | | | | | | | | | | | | |
| 2019-02-28 | | | | | | | | | | | | | | | | | | | | | | | | | | | | | | |
| 2019-03-01 | | | | | | | | | | | | | | | | | | | | | | | | | | | | | | |
| 2019-03-04 | | | | | | | | | | | | | | | | | | | | | | | | | | | | | | |
| 2019-03-05 | | | | | | | | | | | | | | | | | | | | | | | | | | | | | | |

-  - Rzeka wolna
-  - Śryż
-  - Łód brzegowy
-  - Śryż i łód brzegowy





-  - Pokrywa lodowa
- P xx%** - Płonia i przetainy
- S** - Spiętrzenia i podbitki
- W** - Woda na lodzie





-  - Kra i łód brzegowy
-  - Zator
-  - Brak danych
-  - miejsce zatoru lodowego





 - lodołamacze


KOMUNIKAT O WYSTĘPOWANIU ZJAWISK LODOWYCH NA RZECIE WISŁA

| GRANICE ADMINISTRACYJNE | Zarząd Zlewni w Krakowie | | | | | | | | | | Zarząd Zlewni w Sandomierzu | | | | | | | | | | | | | | | | | | | | | | | | | | | | | | |
|------------------------------------|--------------------------|------------------|------------------------|----|---------------------|---------------------|-----------------|--------------------|----|----------------|-----------------------------|----------------------|---------------------|----|-----|-----|-----|-----|-----|-----|-----|-----|-----|-----|-----|-----|-----|-----|-----|-----|-----|-----|-----|-----|-----|-----|-----|-----|-----|-----|---------|
| | WODOWSKAZ | | | | | | | | | | | | | | | | | | | | | | | | | | | | | | | | | | | | | | | | |
| | Gromiec (16+300) | Smolice (23+300) | Sierosławice (130+500) | | Popędzyna (138+000) | Jagodniki (153+100) | Karsy (166+000) | Szczucin (194+100) | | Koło (240+800) | | Sandomierz (268+400) | Zawichost (287+400) | | | | | | | | | | | | | | | | | | | | | | | | | | | | |
| DOPEŁWY, MIEJSCA CHARAKTERYSTYCZNE | | | | | | | | | | | | | | | | | | | | | | | | | | | | | | | | | | | | | | | | | |
| KM | 0+000 | 14 | 21 | 28 | 35 | 42 | 49 | 56 | 63 | 70 | 77 | 84 | 91 | 98 | 105 | 112 | 119 | 126 | 133 | 140 | 147 | 154 | 161 | 168 | 175 | 182 | 189 | 196 | 203 | 210 | 217 | 224 | 231 | 238 | 245 | 252 | 259 | 266 | 273 | 280 | 295+200 |
| DATA | ZJAWISKA LODOWE | | | | | | | | | | | | | | | | | | | | | | | | | | | | | | | | | | | | | | | | |
| 2019-02-25 | | | | | | | | | | | | | | | | | | | | | | | | | | | | | | | | | | | | | | | | | |
| 2019-02-26 | | | | | | | | | | | | | | | | | | | | | | | | | | | | | | | | | | | | | | | | | |
| 2019-02-27 | | | | | | | | | | | | | | | | | | | | | | | | | | | | | | | | | | | | | | | | | |
| 2019-02-28 | | | | | | | | | | | | | | | | | | | | | | | | | | | | | | | | | | | | | | | | | |
| 2019-03-01 | | | | | | | | | | | | | | | | | | | | | | | | | | | | | | | | | | | | | | | | | |
| 2019-03-04 | | | | | | | | | | | | | | | | | | | | | | | | | | | | | | | | | | | | | | | | | |
| 2019-03-05 | | | | | | | | | | | | | | | | | | | | | | | | | | | | | | | | | | | | | | | | | |

-  - Rzeka wolna
-  - Śryż
-  - Łód brzegowy
-  - Śryż i łód brzegowy





-  P xx% - Pokrywa lodowa
-  - Płonia i przetainy
-  S - Spiętrzenia i podbitki
-  W - Woda na lodzie


-  - Kra i łód brzegowy
-  - Zator
-  - Brak danych
-  - miejsce zatoru lodowego





 - lodolamacze


KOMUNIKAT O WYSTĘPOWANIU ZJAWISK LODOWYCH NA NOTECI, KANAŁE BYDGOSKIM, J.GOPŁO, KANAŁE ŚLESIŃSKIM

| WODOWSKAZ | NOWE DREZDENKO | KRZYŻ | CZARNKÓW | UJŚCIE | BIAŁOŚLIWIE | NAKŁO ZACHODNIE | PAKOŚĆ | | |
|------------------------------------|---|-------|---------------------------|--------|-------------|-----------------|-------------|---------|-----------------|
| DOPŁYWY, MIEJSCA CHARAKTERYSTYCZNE | NOTEĆ DOLNA | | NOTEĆ DOLNA SKANALIZOWANA | | | KANAŁ BYDGOSKI | NOTEĆ GÓRNA | J.GOPŁO | KANAŁ ŚLESIŃSKI |
| KM | 226+000 210 202 194 186 178 170 162 154 146 138 130 122 114 106 98 90 82 74 66 58 50 42 34 26 18 143 135 127 119 111 103 95 87 79 71 63 55 47 39 31 23 15 000+000 | | | | | | | | |
| DATA | ZJAWISKA LODOWE | | | | | | | | |
| 2019-02-25 | | | | | | | | | |
| 2019-02-26 | | | | | | | | | |
| 2019-02-27 | | | | | | | | | |
| 2019-02-28 | | | | | | | | | |
| 2019-03-01 | | | | | | | | | |
| 2019-03-04 | | | | | | | | | |
| 2019-03-05 | | | | | | | | | |







-  - Rzeka wolna
-  - Śryż
-  - Łód brzegowy
-  - Śryż i łód brzegowy

-  - Pokrywa lodowa
- P** - Płonia i przetainy
- S** - Spiętrzenia i podbitki
- W** - Woda na lodzie

-  - Kra i łód brzegowy
-  - Zator
-  - Brak danych
-  - miejsce zatoru lodowego

 - lodolamacze

KOMUNIKAT O WYSTĘPOWANIU ZJAWISK LODOWYCH NA RZECIE PROSNA

| GRANICE ADMINISTR | ZARZĄD ZLEWNI W KALISZU | | | | |
|-------------------------------------|---|------------|--------------------|------------------|------------------|
| | NW JAROCIN | NW PLESZEW | NW KALISZ | NW WIERUSZÓW | NW KĘPNO |
| WODOWSKAZ | Bogusław (042+000) | | Piwonice (070+000) | Ołobok (083+000) | Mirków (140+000) |
| DOPEŁYWY, MIEJSCA CHARAKTERYSTYCZNE | <div style="display: flex; justify-content: space-around; align-items: center;"> <div style="text-align: center;"> <p>Kanał Bernardyński</p>  </div> <div style="text-align: center;"> <p>Trojanówka</p>  </div> <div style="text-align: center;"> <p>Kalisz</p>  </div> <div style="text-align: center;"> <p>Ołobok</p>  </div> <div style="text-align: center;"> <p>Wieruszów</p>  </div> <div style="text-align: center;"> <p>Niesób</p>  </div> </div> | | | | |
| KM | 0 4 8 12 16 20 24 28 32 36 40 44 48 52 56 60 64 68 72 76 80 84 88 92 96 100 104 108 112 116 120 124 128 132 136 140 144 148 152 156 160 164 168 172 176 181 | | | | |
| DATA | ZJAWISKA LODOWE | | | | |
| 2019-02-25 | | | | | |
| 2019-02-26 | | | | | |
| 2019-02-27 | | | | | |
| 2019-02-28 | | | | | |
| 2019-03-01 | | | | | |
| 2019-03-04 | | | | | |
| 2019-03-05 | | | | | |